

From railway station to Unimail :

By bus (10 min.): leave the station on the north side (hill), then take bus 7, which is going to Hauterive and get off at the bus stop called "Portes-Rouges" (across from the COOP shopping mall). Cross the train tracks over the bridge and you will find the buildings of Uni-Mail right there on your right !

By foot (15 min.): once on the North side of the station, turn right and follow the tracks for about 700 m. Then cross the tracks through a small road tunnel (naturally on the right), turn immediately left and go uphill along the tracks again. Turn left and you will see the buildings.

Arriving by car at Unimail:

Leave the highway at the exit "Maladière" and follow the road Route des Falaises, Rue de la Pierre-à-Mazel, then right (uphill) into the Rue de Gibraltar, then the second street on the right, the Avenue de Bellevaux, or look out for the brown signs bearing the logo of the university and labelled "Le Mail". Park on the parking lot below the buildings. If it is full and you cannot find a parking space in the neighbouring streets, use the free customer parking of the shopping mall COOP "Portes-Rouges".

From Neuchâtel to Laténium (archaeology park and museum):

By bus : take bus 1 from *Place Pury* (if you are downtown) or downhill from University at bus stop "Bas-du-Mail", which is going to Marin and get off at the bus stop called "Musée d'archéologie".

By car : the *Laténium* is situated at Hauterive village, just outside of the city of Neuchâtel (3km from downtown). Follow the Marin-Bienne/Biel road alongside the lake, turn to the right at Port d'Hauterive. Parking available.



How to find your way ?

University, hotels, bus stops, railway station, restaurant, ...

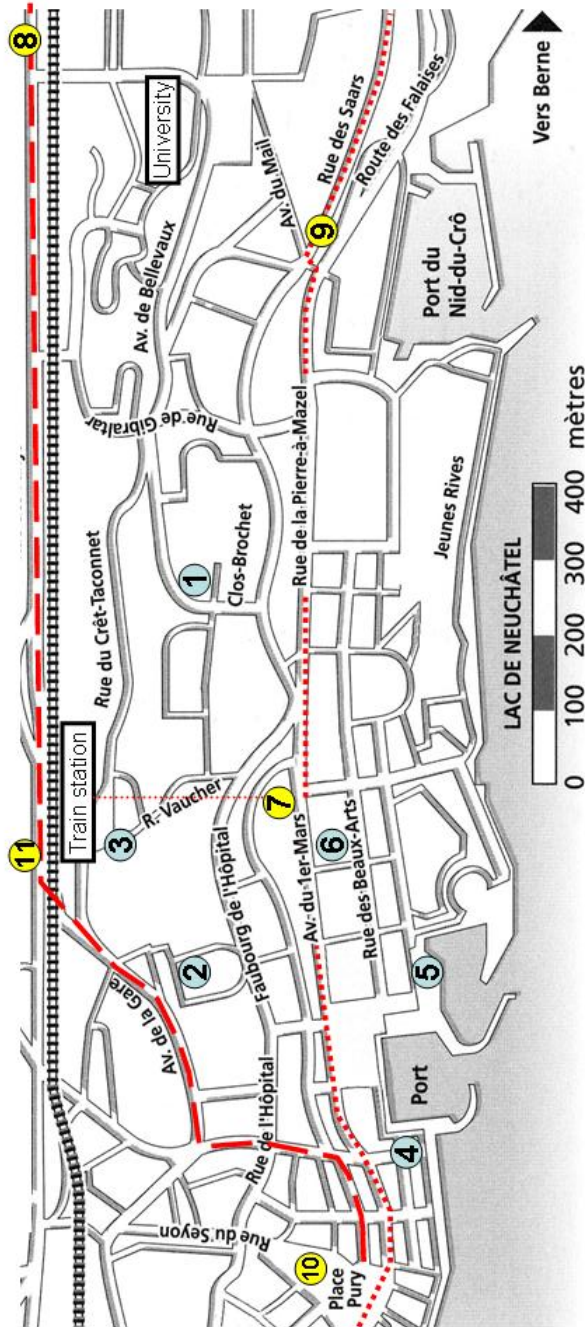


University of Neuchâtel

11 rue Emile-Argand
2007 Neuchâtel - Switzerland

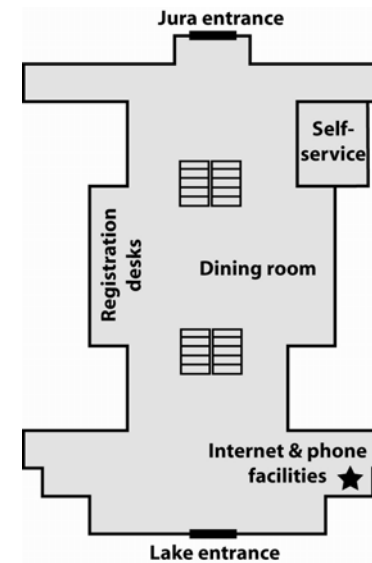
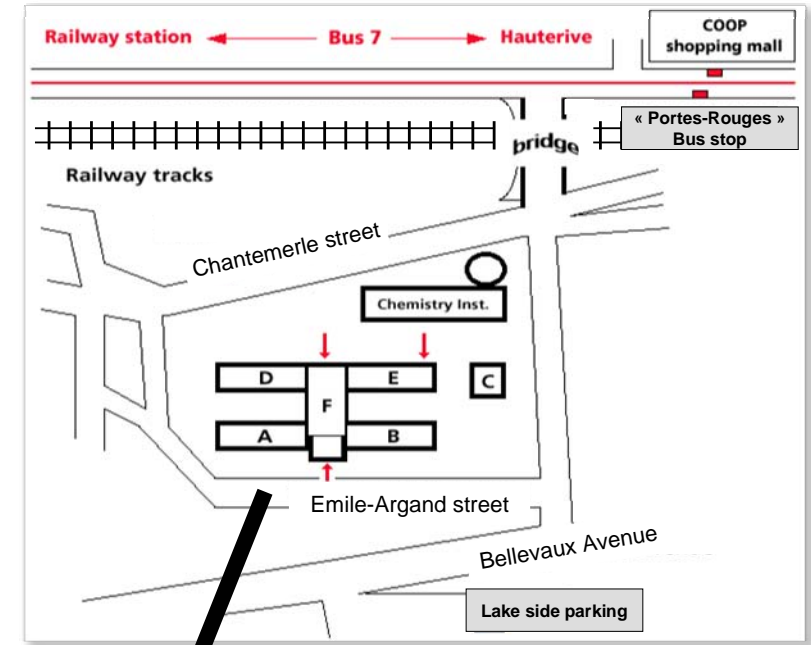
Center of hydrogeology
Tél. +41 (0)32 718 26 02
Fax +41 (0)32 718 26 03

Map of the city of Neuchâtel



- | | | | |
|---|----------------------|----|-------------------------------------|
| 1 | Cité Universitaire | 7 | Funicular stop |
| 2 | Hôtel DuPeyrou | 8 | Bus stop <i>Portes-Rouges</i> |
| 3 | Hôtel Alpes et Lac | 9 | Bus stop <i>Bas-du-Mail</i> |
| 4 | Hôtel Touring au Lac | 10 | Bus stop <i>Place Pury</i> |
| 5 | Hôtel Beaulac | 11 | Bus stop <i>Gare (Bl. Cendrars)</i> |
| 6 | Hôtel des Arts | | |

Map of the Faculty of Sciences (Le Mail)



Conference rooms:

- Aula Unimail:
Jura side entrance (underground)
- Auditoire Louis Guillaume:
Jura side entrance (2nd floor)

NB: late registrations will take place at the entrance of *Aula Unimail* (underground)